



Government Eklavya College, Dondi Lohara

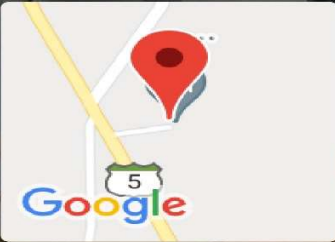
Dalli Rajhara Raod, District-Balod, C.G India, 491771
Affiliated to Hemchand Yadav Vishwavidyalaya, Durg, C.G

Percentage of classrooms and seminar halls with ICT- enabled facilities such as smart class, LMS.

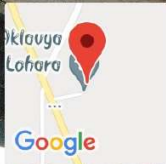
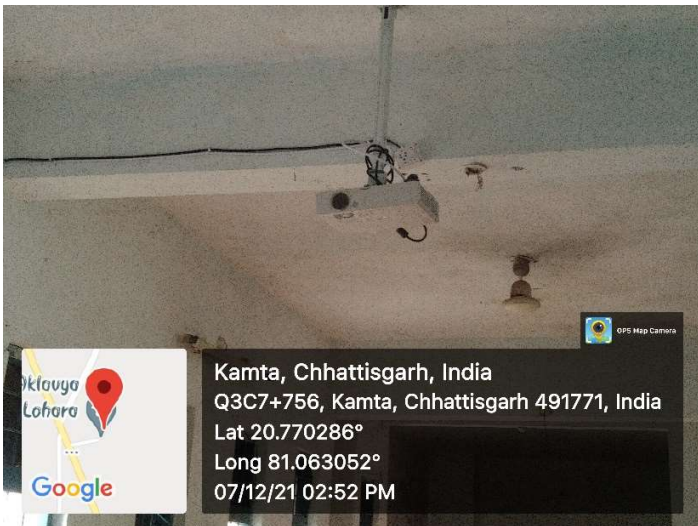
Government Eklavya College has well set infrastructure for teaching learning and has been updated recently with ICT facilities. College has 12 classrooms including one seminar Hall. Two classrooms and one seminar Hall is ICT enabled, having LCD projector, Wi-Fi Access point. Teachers are able to connect system with internet and also can present their lecture through PPT. This facility for students enables them to grasp the topics effectively in stipulated time.



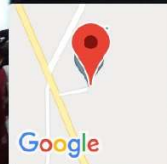
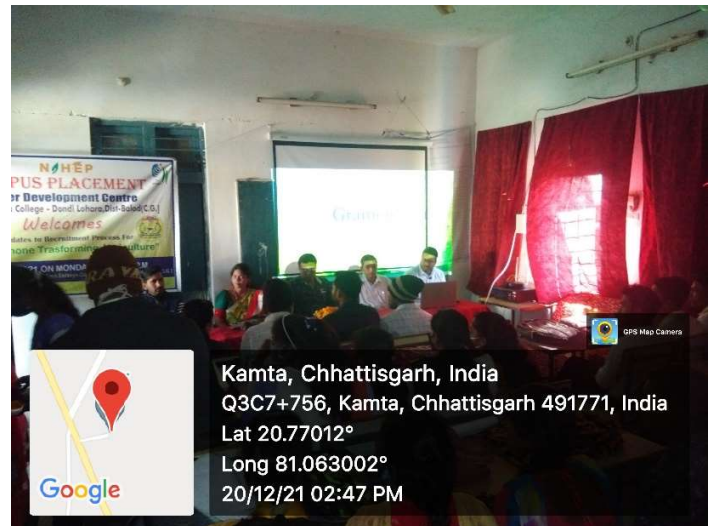
Principal
Govt. Eklavya Collage
Dondi Lohara, Distt. Balod (C.G.)



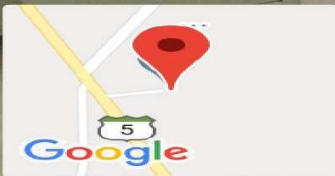
Kamta, Chhattisgarh, India
Rajnandgaon Dalli Rajhara Rd, Kamta, Chhattisgarh
491771, India
Lat 20.770137°
Long 81.062885°
06/12/21 03:15 PM





Kamta, Chhattisgarh, India
Q3C7+756, Kamta, Chhattisgarh 491771, India
Lat 20.770286°
Long 81.063052°
07/12/21 02:52 PM



Kamta, Chhattisgarh, India
Q3C7+756, Kamta, Chhattisgarh 491771, India
Lat 20.77012°
Long 81.063002°
20/12/21 02:47 PM



Kamta, Chhattisgarh, India
Rajnandgaon Dalli Rajhara Rd, Kamta, Chhattisgarh
491771, India
Lat 20.770012°
Long 81.063016°
06/12/21 03:13 PM






GPS Map Camera




Kamta, Chhattisgarh, India
Q3C7+756, Kamta, Chhattisgarh 491771, India
Lat 20.770502°
Long 81.063009°
07/12/21 02:50 PM



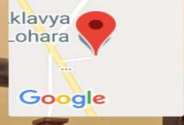
GPS Map Camera




Kamta, Chhattisgarh, India
Q3C7+756, Kamta, Chhattisgarh 491771, India
Lat 20.770025°
Long 81.063108°
15/12/21 12:03 PM



GPS Map Camera



Kamta, Chhattisgarh, India
dondilohara, Kamta, Chhattisgarh 491771, India
Lat 20.77006°
Long 81.063015°
15/12/21 12:03 PM



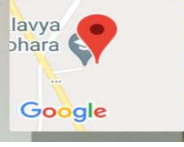
GPS Map Camera



Kamta, Chhattisgarh, India
dondilohara, Kamta, Chhattisgarh 491771, India
Lat 20.770078°
Long 81.063077°
15/12/21 12:00 PM



GPS Map Camera



Kamta, Chhattisgarh, India
Q3C7+756, Kamta, Chhattisgarh 491771, India
Lat 20.770156°
Long 81.063304°
15/12/21 12:01 PM